

***Village of Ballston Spa***  
***Building Department***

66 FRONT STREET

***Ballston Spa, NY 12020***  
***518-288-4006***

September 3, 2025


Mark Katz  
Katz Excavating & Construction LLC  
243 Sweetman Road  
Ballston Spa, NY 12020

Dear Mark,

Your subdivision application has recently been forward to and received by the Village of Ballston Spa Planning Board for their review. Please be aware that the new DEC guidelines will most likely require Jurisdictional Determination from DEC. It is further determined that this application will most likely require review by the Village Engineer. You will be required to set up an escrow account in the amount of \$5000 with the Village Treasurer prior to this review.

We are attaching the latest Freshwater Wetlands Program and Jurisdictional Determination guidelines for your review.

Thank you

  
Dave LaFountain  
Code Enforcement Officer

  
Rory O'Connor  
Planning Board Chairman

Attachments (2)

Wetlands, oceans, and  
use of these waters in New York  
An official website of New York State.  
Here's how to find a winning nature  
magazine  
NEW YORK STATE  
YOU CAN  
FIND YOUR SPOT  
REGULATIONS  
INVOLVED ABOUT  
NATURE  
ENVIRONMENTAL  
Department of Environmental Conservation  
Hearings  
Official Newsletters  
Tidal Wetland Areas  
Permits, Licenses, and Registrations  
Regulatory Environmental Audit & MS4 Reports  
Agencies That Manage Public Land  
Help for New York Lands  
Natural Resource Damages (NRD)  
Doing Business With DEC  
Department of Environmental Conservation  
Hearings  
Official Newsletters  
Tidal Wetland Areas  
Permits, Licenses, and Registrations  
Regulatory Environmental Audit & MS4 Reports  
Agencies That Manage Public Land  
Help for New York Lands  
Natural Resource Damages (NRD)  
Doing Business With DEC  
Department of Environmental Conservation

Things To Do Places to Go Nature Protection Environmental Regulatory News Get Involved About Search

## Freshwater Wetlands Program

Looking to find out if  
there are regulated  
freshwater wetlands  
on your property?

GO TO OUR JURISDICTIONAL  
DETERMINATION PAGE

</nature/waterbodies/wetlands/freshwater-  
wetlands-program/freshwater-wetland-  
jurisdictional-determination>

## Freshwater Wetlands Program

The New York State Legislature passed The Freshwater Wetlands Act (Environmental Conservation Law Article 24) in 1975 with the intent to preserve, protect, and conserve freshwater wetlands and

their benefits, consistent with the general welfare and beneficial economic, social and agricultural development of the state.

Wetlands are essential for maintaining biodiversity, mitigating flooding, and protecting water quality. Through this program, the DEC ensures that wetlands are appropriately classified and regulated to support ecological and community resilience.

**For a wetland to meet jurisdictional criteria for protection it must:**

- Have an area of 12.4 acres (5 hectares) in size or greater. As of January 1, 2028, the threshold will decrease to 7.4 acres (3 hectares).
- Meet any of 11 Unusual Importance criteria.
- To ensure the functions and benefits of jurisdictional wetlands are preserved, the department regulates a **100 foot adjacent area** to maintain protective buffers.

## Wetland Classification

Different types of wetlands provide different functions and benefits. The Act requires wetlands be ranked based on the benefits and values provided. This system establishes four classes that rank wetlands according to their ability to perform wetland functions and provide wetland benefits. Wetlands are ranked Class I as the highest level of protections through Class IV as the lowest level of protections. It often is more difficult to get a permit to alter a Class I wetland than a Class II or III wetland because Class I wetlands provide more important wetland benefits. Lower ranked wetlands still provide important functions and benefits but typically require less protection to continue to provide these functions.

The federal Clean Water Act regulates activities in a similar manner but has slightly different requirements. Landowners are encouraged to contact the U.S. Army Corps of Engineers <https://www.usace.army.mil/> if they anticipate undertaking activities in or near wet areas.

## Wetland Maps

These mapping tools identify potential jurisdictional wetlands. It is important to note that the only way to confirm or deny the presence of regulated freshwater wetlands is by submitting a Parcel JD <https://dec.ny.gov/nature/waterbodies/wetlands/freshwater-wetlands-program/freshwater-wetland-jurisdictional-determination>.

**Environmental Resource Mapper (ERM)**

## On this page

- The Previously Mapped Freshwater Wetlands is represented by the green layer, on the DEC Environmental Resource Mapper (ERM). This the only layer that confirms presence of regulated wetlands, as it includes those wetlands that were under jurisdiction before the regulatory changes that took effect on Jan. 1, 2025.
- Freshwater Wetland Informational Maps – Created to assist identifying wetland areas that **may be** jurisdictional, DEC use the ERM Freshwater Wetlands Layer to view These maps display as pink, are for informational purposes only and cannot be relied upon to determine the presence or absence of freshwater wetlands regulated by DEC. The NYS Article 24 Freshwater Wetland Informational Maps were created by The Institute for Resource Information Sciences (IRIS) at Cornell University and combines a decision tree, statistical analysis, and a process that used Digital Elevation Model (DEM) to identify wetlands depicted.
- **National Wetland Inventory (NWI) Maps**  
<<https://www.fws.gov/program/national-wetlands-inventory/wetlands-data>>: The U.S. Fish and Wildlife Service (USFWS) National Wetlands Inventory (NWI) maps contain information on the location and characteristics of wetlands and deep-water habitats. Wetlands are federally classified using the method described in the Classification of Wetlands and Deepwater Habitats of the United States.

**New York State GIS Clearinghouse** <<https://data.gis.ny.gov/>>: DEC Informational Freshwater Wetland Mapping and Previously Mapped Freshwater Wetlands, in addition to wetlands of unusual importance criteria for Urban Areas and Significant Flooding -are available for download through the New York State GIS Clearinghouse.

### **National Land Cover Database (NLCD):**

<<https://www.usgs.gov/centers/eros/science/national-land-cover-database>>A dataset produced by the U.S. Geological Survey (USGS) in collaboration with the Multi-Resolution Land Characteristics Consortium (MRLC). It provides detailed land cover information for the United States, including data on land cover change, at a 30-meter spatial resolution.

## Wetlands of Unusual Importance

Wetlands of any size that possess any of the following 11 Usual Importance characteristics meet jurisdictional criteria for protection:

### Watershed with Significant Flooding



<b>Urban Areas</b>	<b>+</b>
<b>Rare Plants</b>	<b>+</b>
<b>Rare Animals</b>	<b>+</b>
<b>Unusual Local Importance</b>	<b>+</b>
<b>Vernal Pools</b>	<b>+</b>
<b>Class I Wetland</b>	<b>+</b>
<b>Previously Mapped</b>	<b>+</b>
<b>Regional Significance</b>	<b>+</b>
<b>Floodways</b>	<b>+</b>
<b>Water Quality</b>	<b>+</b>

## Regulated Activities

Under the Freshwater Wetlands Act, DEC regulates activities in freshwater wetlands and in their adjacent areas. DEC regulates such activities to prevent, or at least to minimize, impairment of wetland functions.

The wetland categories used in the regulations are identified by the types of vegetation present. The regulations identify:

- classifications of uses;
- procedures for conducting activities in wetlands; and
- requirements for conducting activities in wetlands.

Almost any activity which may adversely impact the natural values of the wetlands or their adjacent areas is regulated. Some activities requiring a permit include:

- construction of buildings, roadways, septic systems, bulkheads, dikes, or dams;
- placement of fill, excavation, or grading;
- modification, expansion, or extensive restoration of existing structures;
- drainage, except for agriculture; and
- application of pesticides in wetlands.

A permit is required to conduct any regulated activity in a protected wetland or its adjacent area. The permit standards in the regulations require that impacts to wetlands be avoided and minimized.

- If the proposed activity will not seriously affect the wetland, a permit with various conditions is usually issued.
- If the proposed activity will affect the wetland, the benefits gained by allowing the action to occur must outweigh the wetland benefits lost, in order for a permit to be issued.
- Compensatory mitigation often is required for significant impacts to wetlands. This may include creating or restoring wetlands to replace the benefits lost by the proposed project.

## General Permits for Freshwater Wetlands

- DEC is proposing statewide general permits to ease permitting and streamline the approval of specific activities. General permits are only for activities that have been determined to have limited impact on the environment. They allow similar types of work not unique to a particular location, require less time to process and no application fees.
- Currently, there are two available general permits, Fresh Water Wetland Permit (GP-25-003) [</regulatory/permits-licenses/general-permits/freshwater-wetlands>](/regulatory/permits-licenses/general-permits/freshwater-wetlands/) and Lakes and Shorelines General Permit (GP-0-25-007) [</regulatory/permits-licenses/general-permits/lakes-and-shorelines-general-permit-gp-0-25-007>](/regulatory/permits-licenses/general-permits/lakes-and-shorelines-general-permit-gp-0-25-007/). Additionally, DEC has proposed four general permits [</regulatory/permits-licenses/general-permits>](/regulatory/permits-licenses/general-permits/) to address regulated activities within jurisdictional wetlands and adjacent areas.

## Real Property Assessment

Real property valuation is assessed at the local level, not through DEC at the state level. The Freshwater Wetlands Act recognizes that land use may influence property valuation. For more information, visit the Real Property Assessment [</nature/waterbodies/wetlands/freshwater-wetlands-program/real-property-assessment>](/nature/waterbodies/wetlands/freshwater-wetlands-program/real-property-assessment/) webpage.

## Revised Regulations

On January 1, 2025, changes to 6 NYCRR Part 664, Freshwater Wetlands Mapping and Classification to Freshwater Wetlands Jurisdiction and Classification to implement amendments to the Freshwater Wetlands Act went into effect. The newly adopted regulations define key terms, describe the revised freshwater wetland classification system, present criteria for the identification of Wetlands of Unusual Importance, and describe procedures DEC uses in making jurisdictional determinations to enhance



consistency and conservation. In 2022, New York's Freshwater Wetlands Act (Environmental Conservation Law Article 24) was amended to make several important changes.

## Regulation Resources

- Regulation Q&A </sites/default/files/2025-05/wetlandsregsqa.pdf> (PDF) - Covers and answers some of the most commonly asked questions
- Text of Regulations </sites/default/files/2025-03/part664expressterms.pdf> (PDF)
- Assessment of Public Comment </sites/default/files/2024-12/wetlands\_apc\_pt664.pdf> (PDF)
- Regulatory Impact Statement </sites/default/files/2024-07/wetlands\_ris\_pt664.pdf> (PDF) - provides background and additional information.
- Supporting Documents (PDF) - Regulatory flexibility Analysis for Small Businesses and Local Governments </sites/default/files/2024-07/wetlands\_rfa\_pt664.pdf>, Rural Area Flexibility Analysis, and Job Impact Statement </sites/default/files/2024-07/wetlands\_rafa\_pt664.pdf>.

## Informational Webinar

DEC hosted a webinar to provide information and answer questions about the updated Freshwater Wetlands Program regulations.

- **Navigating New Waters: Understanding DEC's Freshwater Wetland Regulations for NY Municipalities** <<https://meetny.gov/webex.com/recordingservice/sites/meetny.gov/recording/af7896e4dc00103dabf6aab6a7a50013/playback>>, March 5, 2025

## Contacts for Freshwater Wetlands

DEC's Freshwater Wetlands Program resides in the Division of Fish and Wildlife. Most aspects of the wetlands program are implemented by staff in regional offices and can be reached at the below emails.

### Contacts for Freshwater Wetlands

Region	Mailing Address	Email
	NYSDEC	

1 (Nassau and Suffolk Counties)	Region 1 SUNY @ Stony Brook 50 Circle Road Stony Brook, NY 11790- 3409	R1BEH@dec.ny.gov
2 (Bronx, Kings, New York, Queens, and Richmond Counties)	NYSDEC Region 2 1 Hunters Point Plaza 47-40 21st Street Long Island City, NY 11101-5401	R2BEH@dec.ny.gov
3 (Dutchess, Orange, Putnam, Rockland, Sullivan, Ulster, and Westchester Counties)	NYSDEC Region 3 21 South Putt Corners Road New Paltz, NY 12561- 1696	r3.beh@dec.ny.gov
4 (Albany, Columbia, Delaware, Greene, Montgomery, Otsego, Rensselaer, Schenectady, and Schoharie Counties)	NYSDEC Region 4 Stamford Sub-Office 65561 State Highway 10, Suite 1 Stamford, NY 12167	R4BEH@dec.ny.gov
5 (Clinton, Essex, Franklin, Fulton,	(North) NYSDEC Region 5 1115 NYS Route 86 P.O. Box 296 Ray Brook, NY 12977- 0296	R5BEH@dec.ny.gov



Hamilton,  
Saratoga,  
Warren, and  
Washington  
Counties)

(South)  
NYSDEC  
Region 5  
Warrensburg  
Sub-Office  
232 Golf  
Course Road  
Warrensburg,  
NY 12885

6 (Herkimer,  
Jefferson,  
Lewis,  
Oneida, and  
St. Lawrence  
Counties)

(North)  
NYSDEC  
Region 6  
317  
Washington  
Street  
Watertown,  
NY 13601-  
3787

(South)  
NYSDEC  
Region 6  
Utica Sub-  
Office  
207  
Genesee  
Street  
Utica, NY  
13501

R6BEH@dec.ny.gov

7 (Broome,  
Cayuga,  
Chenango,  
Cortland,  
Madison,  
Onondaga,  
Oswego,  
Tioga, and  
Tompkins  
Counties)

NYSDEC  
Region 7  
5786  
Widewaters  
Parkway  
Syracuse, NY  
13214-1867

R7BEH@dec.ny.gov


8 (Chemung,  
Genesee,  
Livingston,  
Monroe,  
Ontario,  
Orleans,

NYSDEC  
Region 8  
6274 East

Schuyler,	Avon-Lima	dec.sm.R8BEH@dec.ny.gov
Seneca,	Road	
Steuben,	Avon, NY	
Wayne, and	14414-9519	
Yates Counties)		


9 (Allegany,	NYSDEC	R9BEH@dec.ny.gov
Cattaraugus,	Region 9	
Chautauqua,	700	
Erie, Niagara,	Delaware	
and	Avenue	
Wyoming Counties)	Buffalo, NY 14209	


## Important Links

 **Programs To Conserve Wetlands**  
 </nature/waterbodies/wetlands/freshwater-  
 wetlands-program/conserve>

**Region 1: Nassau and Suffolk Counties** 

**Region 2: Bronx, Kings, New York,  
Queens, and Richmond Counties** 

**Region 3: Dutchess, Orange, Putnam,  
Rockland, Sullivan, Ulster, and  
Westchester Counties** 

**Region 4: Albany, Columbia, Delaware,  
Greene, Montgomery, Otsego, Rensselaer,  
Schenectady, and Schoharie Counties** 

**Region 5: Clinton, Essex, Franklin, Fulton,  
Hamilton, Saratoga, Warren, and  
Washington Counties** 

**Region 6: Herkimer, Jefferson, Lewis,  
Oneida, and St. Lawrence Counties** 

Region 7: Broome, Cayuga, Chenango,  
Cortland, Madison, Onondaga, Oswego,  
Tioga, and Tompkins Counties +

Region 8: Chemung, Genesee, Livingston,  
Monroe, Ontario, Orleans, Schuyler,  
Seneca, Steuben, Wayne, and Yates  
Counties +

Region 9: Allegany, Cattaraugus,  
Chautauqua, Erie, Niagara, and Wyoming  
Counties +

#### Contact for this Page

DFW, Bureau of Ecosystem  
Health  
625 Broadway  
Albany, NY 12233

Phone: 518-402-6604  
fw.ecohealth@dec.ny.gov

#### This Page Covers

New York State

## Department of Environmental Conservation </>

### Quick Links

About DEC </about>

Hunting & Fishing  
Licenses

</regulatory/permits-  
licenses/sporting-and-  
use/sporting/decals>

DECinfo Locator  
</maps/interactive-  
maps/decinfo-locator>

Events Calendar  
</get-involved/events>

Press Releases  
</news/press-releases>

Employment  
</about/employment>

Apply for a Grant

### Help Center

Contact Us  
</about/contact-us>

Accessibility  
Assistance  
</about/accessibility-for-  
persons-with-  
disabilities>

Language  
Assistance  
</about/website-usage-  
and-policies/language-  
assistance>

Nondiscrimination  
and Civil Rights  
</about/contact-  
us/federal-civil-rights-  
nondiscrimination-  
>

## Subscribe to DEC's Conservationist Magazine

*Conservationist* is  
packed with informative  
articles, first-rate  
photography and  
stunning artwork.

### SUBSCRIBE

<[https://www.simplecsrc.com/subscribe/cc  
magazine](https://www.simplecsrc.com/subscribe/cc-magazine)>

[</get-involved/grant-applications>](#)

[program>](#)

[PDF Help](#)

[</about/website-usage-and-policies/pdf-files>](#)

[Help for Businesses](#)

[</environmental-protection/help-for-businesses>](#)

[Doing Business with DEC </about/doing-business>](#)

## Resources

---

[Website and Usage Policies](#)

[</about/website-usage-and-policies>](#)

[Privacy Policy </about/website-usage-and-policies/privacy-policy>](#)

[Social Media Policy </about/website-usage-and-policies/social-media>](#)

[Freedom of Information Law FOIL </news/foil>](#)

[Donate](#)

<https://www.naturalheritagetrust.org/dec>


---

## CONNECT WITH US


 **FACEBOOK** <https://www.facebook.com/nysdec>


 **INSTAGRAM** <https://www.instagram.com/nysdec/>

 **THREADS** <https://www.threads.net/@nysdec>

 **BLUESKY** <https://bsky.app/profile/dec.ny.gov>

 **X** <https://www.x.com/nysdec>

 **LINKEDIN** <https://www.linkedin.com/company/nys-department-of-environmental-conservation>

 **YOUTUBE** <https://www.youtube.com/user/nysdecvideos>

 **FLICKR** <https://www.flickr.com/photos/nysdec/>

 **PODCAST** <https://dec.ny.gov/news/podcast>

- Agencies <<https://www.ny.gov/agencies>>App Directory <<https://www.ny.gov/mobileapps>>
- Counties <<https://www.ny.gov/counties>>Events <<https://www.ny.gov/events>>Programs <<https://www.ny.gov/programs>>
- Services <<https://www.ny.gov/services>>

---

#### Translate

Translation Services <<https://www.ny.gov/web-translation-services>>

This page is available in other languages

- English <<https://dec.ny.gov/nature/waterbodies/wetlands/freshwater-wetlands-program>>
- Español <<https://es.dec.ny.gov/nature/waterbodies/wetlands/freshwater-wetlands-program>>
- 中文 <<https://zh.dec.ny.gov/nature/waterbodies/wetlands/freshwater-wetlands-program>>
- 繁體中文 <<https://zh-traditional.dec.ny.gov/nature/waterbodies/wetlands/freshwater-wetlands-program>>
- Русский <<https://ru.dec.ny.gov/nature/waterbodies/wetlands/freshwater-wetlands-program>>
- עברית <<https://yi.dec.ny.gov/nature/waterbodies/wetlands/freshwater-wetlands-program>>
- বাংলা <<https://bn.dec.ny.gov/nature/waterbodies/wetlands/freshwater-wetlands-program>>
- 한국어 <<https://ko.dec.ny.gov/nature/waterbodies/wetlands/freshwater-wetlands-program>>
- Kreyòl Ayisyen <<https://ht.dec.ny.gov/nature/waterbodies/wetlands/freshwater-wetlands-program>>
- Italiano <<https://it.dec.ny.gov/nature/waterbodies/wetlands/freshwater-wetlands-program>>
- العربية <<https://ar.dec.ny.gov/nature/waterbodies/wetlands/freshwater-wetlands-program>>
- Polski <<https://pl.dec.ny.gov/nature/waterbodies/wetlands/freshwater-wetlands-program>>
- Français <<https://fr.dec.ny.gov/nature/waterbodies/wetlands/freshwater-wetlands-program>>
- اردو <<https://ur.dec.ny.gov/nature/waterbodies/wetlands/freshwater-wetlands-program>>

SEE HOW YOU CAN FIND YOUR SPOT REGISTRATION LEARNED ABOUT ENFORCEMENT

Department of Environmental Conservation

On this page

Things To Do Places to Go Nature Protection Environmental Regulatory News Involved About Search

## Freshwater Wetland Jurisdictional Determination

### On this page

A freshwater wetland Jurisdictional Determination (JD) is a formal assessment conducted by DEC to determine if an area meets the criteria for classification as a regulated freshwater wetland and/or adjacent area under the Freshwater Wetlands Act. This determination helps define boundaries and characteristics of wetlands that require protection from degradation to maintain their functionality at optimal levels. Protecting New York's natural resources is a shared responsibility and understanding the role of freshwater wetlands is essential for sustainable development and environmental stewardship.

**Got Wetlands?  
Submit the Parcel  
Jurisdictional  
Determination  
Request Form Below  
to Find Out**

Note: One jurisdictional request per parcel. This streamlines the process to ensure quicker response time.

After submitting the parcel JD request online, an email confirmation will be sent to the applicant that includes a summary of all of the information provided. Be sure to check all Junk or Spam folders for a confirmation email from DEC. If you did not receive an email or your information is incorrect, please resubmit your request with the correct information.

**PARCEL JURISDICTIONAL  
DETERMINATIONS REQUEST FORM**

<https://arcg.is/1mydvn>

If you're unable to submit an online application, please complete the DEC Jurisdiction Determination Application [/sites/default/files/2025-03/parceljdpaperrequest.pdf](https://dec.ny.gov/sites/default/files/2025-03/parceljdpaperrequest.pdf) (PDF) and submit it to DEC by following the instructions provided on the application.

**JDs are necessary to protect the State's wetlands, ease confusion for project planning, and ensure people are within regulatory compliance.**

- **Project Planning:** Knowing if jurisdictional wetlands and/or adjacent areas are present can significantly influence project design and planning. Ensuring that your project adheres to environmental regulations by avoiding jurisdictional wetlands and/or adjacent area can help prevent costly delays and modifications.
- **Regulatory Compliance:** If you are planning activities that may impact a jurisdictional wetland area such as construction, land development, filling or dredging, it's essential to know whether your project falls within a regulated wetland or adjacent area. The JD is the starting point in the process to understand what the next steps you are going to have to take to be in compliance with The Freshwater Wetland Act.

## Jurisdiction Determination Process

### Step 1: Parcel Jurisdictional Determination +



## Step 2: Wetland Delineation



## Step 3: Project Jurisdictional Determination



### Note

- For projects sponsors who have hired consultants, there is another option for Consultant Option Parcel JD </sites/default/files/2025-02/parceljdconsultant.pdf> (PDF).
- If you believe that your project site does not contain jurisdictional wetlands or adjacent areas and are therefore seeking a Non-jurisdictional letter, submitting a parcel JD request will help you obtain it.

### Contact for Freshwater Wetlands

If you are having difficulties with submitting a JD request, please contact [FWWjurisdiction@dec.ny.gov](mailto:FWWjurisdiction@dec.ny.gov) for further assistance.

To receive a Project JD, and/or a Wetland Permit, contact your local DEC Regional Office at the below listed emails. View a [Map of All DEC Offices](/about/contact-us/map-of-dec-offices) to locate a Regional Office near you.

Region	Mailing Address	Email
1 (Nassau and Suffolk Counties)	NYSDEC Region 1 SUNY @ Stony Brook 50 Circle Road Stony Brook, NY 11790- 3409	R1BEH@dec.ny.gov
2 (Bronx, Kings, New York,	NYSDEC Region 2 1 Hunters Point Plaza	

Queens, and  
Richmond  
Counties) 47-40 21st  
Street  
Long Island  
City, NY  
11101-5401 R2BEH@dec.ny.gov

3 (Dutchess,  
Orange,  
Putnam,  
Rockland,  
Sullivan,  
Ulster, and  
Westchester  
Counties) NYSDEC  
Region 3  
21 South Putt  
Corners  
Road r3.beh@dec.ny.gov  
New Paltz,  
NY 12561-  
1696

4 (Albany,  
Columbia,  
Delaware,  
Greene,  
Montgomery,  
Otsego,  
Rensselaer,  
Schenectady,  
and  
Schoharie  
Counties) NYSDEC  
Region 4  
Stamford  
Sub-Office  
65561 State  
Highway 10,  
Suite 1  
Stamford, NY  
12167 R4BEH@dec.ny.gov

(North)  
NYSDEC  
Region 5  
1115 NYS  
Route 86  
P.O. Box 296  
Ray Brook,  
NY 12977-  
0296  
5 (Clinton,  
Essex,  
Franklin,  
Fulton,  
Hamilton,  
Saratoga,  
Warren, and  
Washington  
Counties) (South)  
NYSDEC  
Region 5  
Warrensburg  
Sub-Office  
232 Golf  
Course Road  
Warrensburg,  
NY 12885 R5BEH@dec.ny.gov

(North)  
NYSDEC  
Region 6  
317  
Washington  
Street  
Watertown,  
NY 13601-  
3787  
R6BEH@dec.ny.gov

6 (Herkimer,  
Jefferson,  
Lewis,  
Oneida, and  
St. Lawrence  
Counties)  
(South)  
NYSDEC  
Region 6  
Utica Sub-  
Office  
207  
Genesee  
Street  
Utica, NY  
13501

7 (Broome,  
Cayuga,  
Chenango,  
Cortland,  
Madison,  
Onondaga,  
Oswego,  
Tioga, and  
Tompkins  
Counties)  
NYSDEC  
Region 7  
5786  
Widewaters  
Parkway  
Syracuse, NY  
13214-1867  
R7BEH@dec.ny.gov

8 (Chemung,  
Genesee,  
Livingston,  
Monroe,  
Ontario,  
Orleans,  
Schuyler,  
Seneca,  
Steuben,  
Wayne, and  
Yates  
Counties)  
NYSDEC  
Region 8  
6274 East  
Avon-Lima  
Road  
Avon, NY  
14414-9519  
dec.sm.R8BEH@dec.ny.gov

9 (Allegany,  
Cattaraugus,  
Chautauqua,  
Erie, Niagara,  
and  
NYSDEC  
Region 9  
700  
Delaware  
Avenue  
R9BEH@dec.ny.gov

## Appeals Process

Landowners may appeal positive JDs by meeting with DEC for an initial consultation and providing a delineation of the wetlands identified in the JD. If the landowner does not already have a delineation, they may request DEC delineate the boundary of the particular wetland or wetlands on their property prior to the date of the initial consultation.

After the initial consultation, the landowner must submit a complete Freshwater Wetlands Jurisdictional Determination Appeal application </sites/default/files/2024-12/jurisdictionalappealform.pdf> (PDF). Appeals must be filed within 120 days of the consultation and sent by certified mail with a return receipt to:

New York State Department of Environmental Conservation  
Director of the Division of Fish and Wildlife  
625 Broadway  
Albany, NY 12233-4750

DEC will make a written decision within 60 days of receiving a complete appeal application. If another visit to the property is needed, DEC may extend this deadline by up to 30 days. While the appeal is being reviewed, the original determination remains in effect.

To appeal, you must show technical information proving one of these:

1. Important facts were left out.
2. The current rules were applied incorrectly.
3. Guidance for identifying wetlands and their boundaries was not applied correctly.

### Contact for this Page

DFW, Bureau of Ecosystem  
Health  
625 Broadway  
Albany, NY 12233

Phone: 518-402-6604

[fw.ecohealth@dec.ny.gov](mailto:fw.ecohealth@dec.ny.gov)

### This Page Covers

New York State

Department of Environmental Conservation </>

## Quick Links

About DEC [</about>](#)

Hunting & Fishing

Licenses

[</regulatory/permits-licenses/sporting-and-use/sporting/decals>](#)

DECinfo Locator

[</maps/interactive-maps/decinfo-locator>](#)

Events Calendar

[</get-involved/events>](#)

Press Releases

[</news/press-releases>](#)

Employment

[</about/employment>](#)

Apply for a Grant

[</get-involved/grant-applications>](#)

## Help Center

Contact Us

[</about/contact-us>](#)

Accessibility

Assistance

[</about/accessibility-for-persons-with-disabilities>](#)

Language

Assistance

[</about/website-usage-and-policies/language-assistance>](#)

Nondiscrimination  
and Civil Rights

[</about/contact-us/federal-civil-rights-nondiscrimination-program>](#)

PDF Help

[</about/website-usage-and-policies/pdf-files>](#)

Help for Businesses

[</environmental-protection/help-for-businesses>](#)

Doing Business with

DEC [</about/doing-business>](#)

## Subscribe to DEC's Conservationist Magazine

*Conservationist* is packed with informative articles, first-rate photography and stunning artwork.

### SUBSCRIBE

<https://www.simplecirc.com/subscribe/cc-magazine>

## Resources

Website and Usage Policies

[</about/website-usage-and-policies>](#)

Privacy Policy [</about/website-usage-and-policies/privacy-policy>](#)

Social Media Policy [</about/website-usage-and-policies/social-media>](#)


Freedom of Information Law FOIL


[</news/foil>](#)

Donate


<https://www.naturalheritagetrust.org/dec>


## CONNECT WITH US


 **FACEBOOK** <<https://www.facebook.com/nysdec>>


 **INSTAGRAM** <<https://www.instagram.com/nysdec/>>

 **THREADS** <<https://www.threads.net/@nysdec>>

 **BLUESKY** <<https://bsky.app/profile/dec.ny.gov>>

 **X** <<https://www.x.com/nysdec>>

 **LINKEDIN** <<https://www.linkedin.com/company/nys-department-of-environmental-conservation>>

 **YOUTUBE** <<https://www.youtube.com/user/nysdecvideos>>

 **FLICKR** <<https://www.flickr.com/photos/nysdec/>>

 **PODCAST** <<https://dec.ny.gov/news/podcast>>

- Agencies <<https://www.ny.gov/agencies>> App Directory <<https://www.ny.gov/mobileapps>>
- Counties <<https://www.ny.gov/counties>> Events <<https://www.ny.gov/events>> Programs <<https://www.ny.gov/programs>>
- Services <<https://www.ny.gov/services>>

---

### Translate

Translation Services <<https://www.ny.gov/web-translation-services>>

This page is available in other languages

- English <<https://dec.ny.gov/nature/waterbodies/wetlands/freshwater-wetlands-program/freshwater-wetland-jurisdictional-determination>>
- Español <<https://es.dec.ny.gov/nature/waterbodies/wetlands/freshwater-wetlands-program/freshwater-wetland-jurisdictional-determination>>
- 中文 <<https://zh.dec.ny.gov/nature/waterbodies/wetlands/freshwater-wetlands-program/freshwater-wetland-jurisdictional-determination>>
- 繁體中文 <<https://zh-traditional.dec.ny.gov/nature/waterbodies/wetlands/freshwater-wetlands-program/freshwater-wetland-jurisdictional-determination>>
- Русский <<https://ru.dec.ny.gov/nature/waterbodies/wetlands/freshwater-wetlands-program/freshwater-wetland-jurisdictional-determination>>
- עברית <<https://yi.dec.ny.gov/nature/waterbodies/wetlands/freshwater-wetlands-program/freshwater-wetland-jurisdictional-determination>>
- বাংলা <<https://bn.dec.ny.gov/nature/waterbodies/wetlands/freshwater-wetlands-program/freshwater-wetland-jurisdictional-determination>>
- 한국어 <<https://ko.dec.ny.gov/nature/waterbodies/wetlands/freshwater-wetlands-program/freshwater-wetland-jurisdictional-determination>>
- Kreyòl Ayisyen <<https://ht.dec.ny.gov/nature/waterbodies/wetlands/freshwater-wetlands-program/freshwater-wetland-jurisdictional-determination>>
- Italiano <<https://it.dec.ny.gov/nature/waterbodies/wetlands/freshwater-wetlands-program/freshwater-wetland-jurisdictional-determination>>
- العربية <<https://ar.dec.ny.gov/nature/waterbodies/wetlands/freshwater-wetlands-program/freshwater-wetland-jurisdictional-determination>>
- Polski <<https://pl.dec.ny.gov/nature/waterbodies/wetlands/freshwater-wetlands-program/freshwater-wetland-jurisdictional-determination>>
- Français <<https://fr.dec.ny.gov/nature/waterbodies/wetlands/freshwater-wetlands-program/freshwater-wetland-jurisdictional-determination>>
- أورو <<https://ur.dec.ny.gov/nature/waterbodies/wetlands/freshwater-wetlands-program/freshwater-wetland-jurisdictional-determination>>



## NYS Freshwater Wetlands Parcel Jurisdictional Determination Request Form

First Name: \_\_\_\_\_

Last Name: \_\_\_\_\_

Contact Telephone Number: (\_\_\_\_) \_\_\_\_-\_\_\_\_ Date: \_\_\_\_\_

Contact Email Address: \_\_\_\_\_

Mailing Address: \_\_\_\_\_  
Please provide the address where you receive mail.

Parcel Address: \_\_\_\_\_  
Please provide the address of the parcel where the determination is to be completed.

Parcel ID: \_\_\_\_\_

You can find your real property Parcel ID from the following sources:

1. On your property tax bill
2. By calling your local assessor's office
3. By searching your address on the DEC Info Locator and turning on the Tax Parcels layer, under Reference Layers, and copying your Parcel ID  
(Example Parcel ID for 625 Broadway, Albany NY, 12233: 76.27-1-22)

If you have Additional Parcel IDs please list below:

1. \_\_\_\_\_
2. \_\_\_\_\_
3. \_\_\_\_\_
4. \_\_\_\_\_
5. \_\_\_\_\_
6. \_\_\_\_\_
7. \_\_\_\_\_
8. \_\_\_\_\_

Send to: NYDEC Division of Fish & Wildlife, Bureau of Ecosystem Health 625 Broadway, Albany, NY 12233